

BUNUBA ILUA CONSERVATION ESTATE SCHEDULE 3, MAP 4 KING LEOPOLD RANGES CONSERVATION PARK (BUNUBA PART), KING LEOPOLD RANGES ADDITIONAL AREA AND FUTURE AREAS

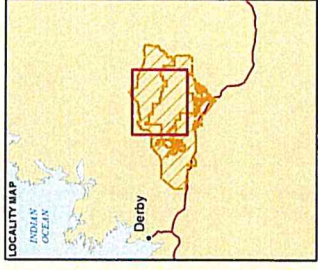
LEGEND

- King Leopold Ranges Conservation Park (Bunuba Part)
- King Leopold Ranges Additional Area
- Future Areas
- Determination Area
- Determined
- Determined
- TENURE as at 28/08/2016
- Unallocated Crown Land
- Freehold
- Pastoral Leases
- General and Special Purpose Leases
- Reserves

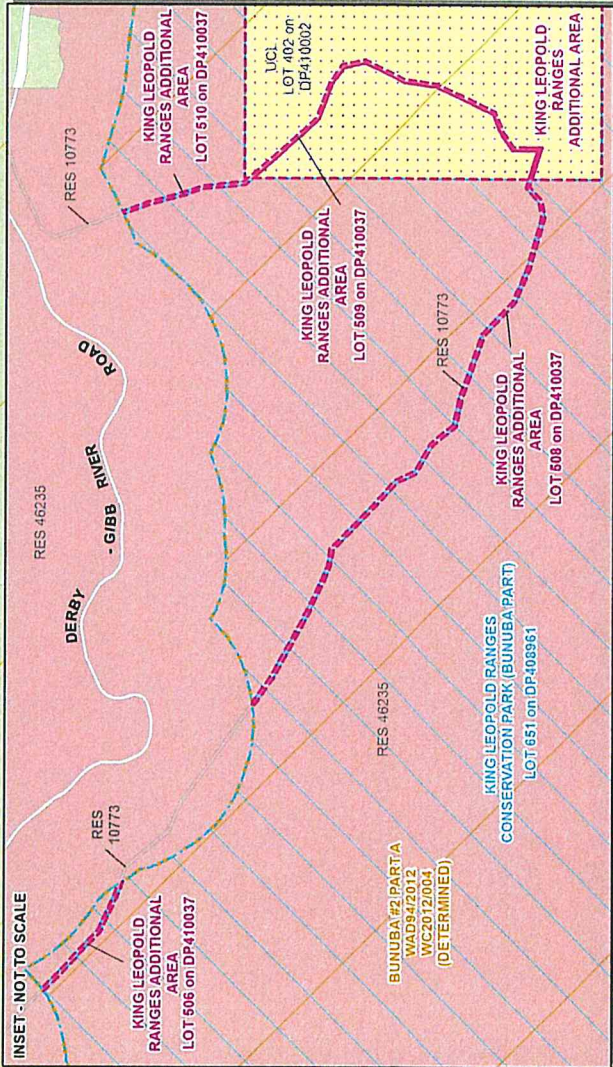
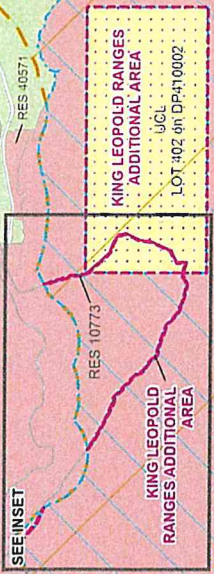
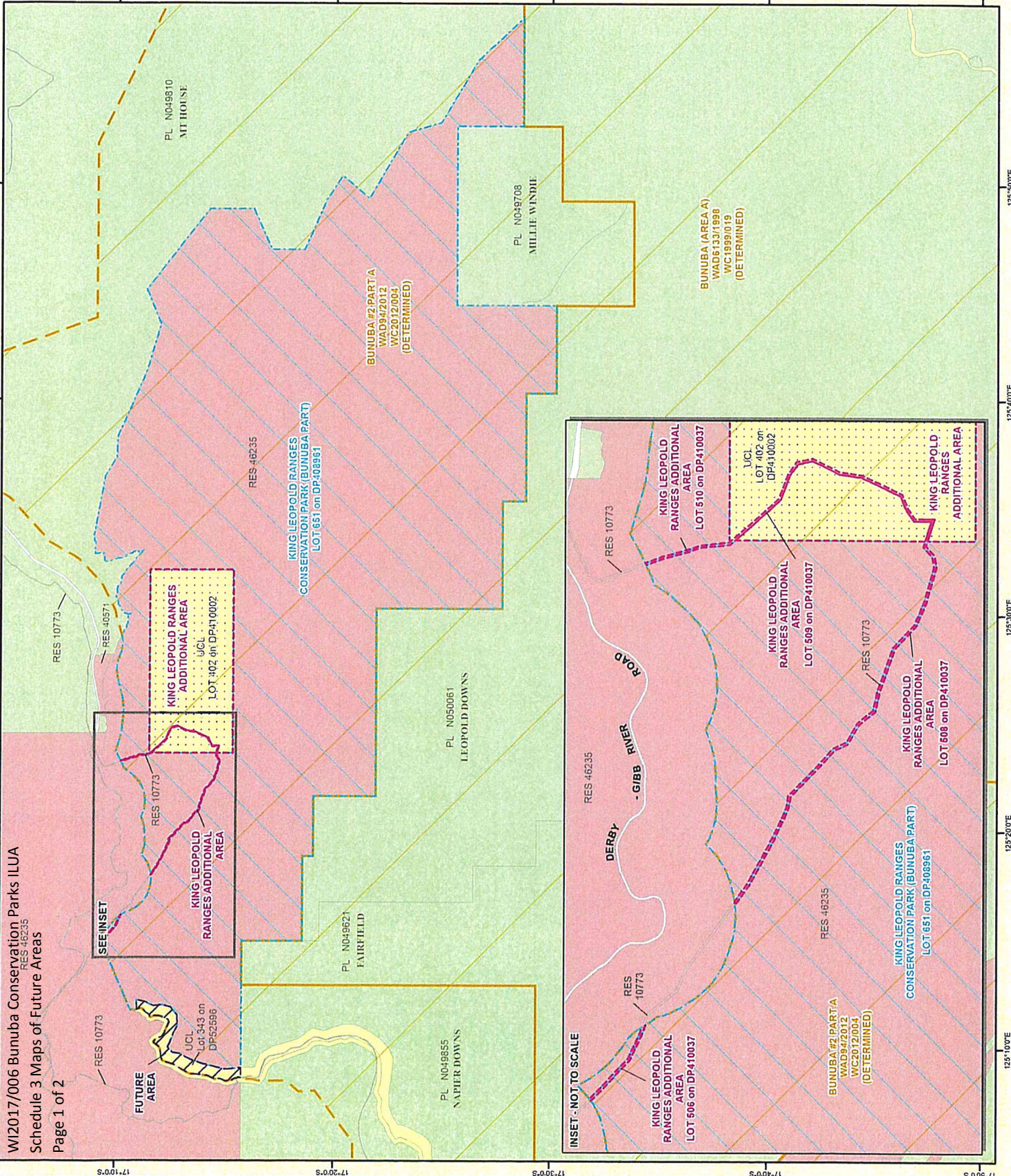
WAD6133/1998 Bunuba (Area A) (WC1999/019)
WAD94/2012 Bunuba #2 Part A (WC2012/004)



DATA SOURCES
Cadastral data sourced from Landgate Spatial Catalogue Database (SCDB) as at 28/08/2016. Topographic data sourced from Department of Parks and Wildlife (DP&W) and Future Areas datasets sourced from Department of Parks and Wildlife (DP&W). These datasets are representations only of the areas defined in the Indigenous Land Use Agreement in the State of Western Australia and others. The written description shall take precedence as the more authoritative source. Boundaries shown in this map do not necessarily reflect an exact cadastral boundary. Lease boundaries are indicative only and are subject to survey. Pastoral Leases shown are Unallocated Crown Land (UCL) unless otherwise specified. Bay and strand shown are High Water Mark (HWM) unless otherwise specified. All data released 2014.



GRAPHIC SERVICES
PRODUCED: 10/01/2017
Street address: 1 Midland Square, Midland, WA 6085
Postal address: PO Box 2222, Midland, WA 6085
Telephone: (08) 9477 7815
Facsimile: (08) 9477 7814
E-mail: info@landgate.wa.gov.au
Internet: www.landgate.wa.gov.au



BUNUBA ILUA CONSERVATION ESTATE

SCHEDULE 3, MAP 5 WINDJANA GORGE NATIONAL PARK, WINDJANA GORGE CONSERVATION PARK AREA AND FUTURE AREAS

LEGEND

- Windjana Gorge National Park
- Windjana Gorge Conservation Park Area
- Future Areas

Determination Area

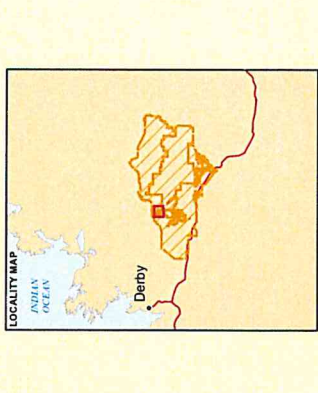
- WAD6133/1998 Bunuba (Area A) (WC1999/019) - Determined
- WAD6133/1998 Bunuba (Area B) (WC1999/019) - Determined
- WAD942012 Bunuba #2 Part A (WC2012/004) - Determined
- WAD952013 Bunuba #3 (WC2013/001) - Determined

TENURE as at 28/10/2016

- Unallocated Crown Land
- Freehold
- Pastoral Leases
- General and Special Purpose Leases
- Reserves

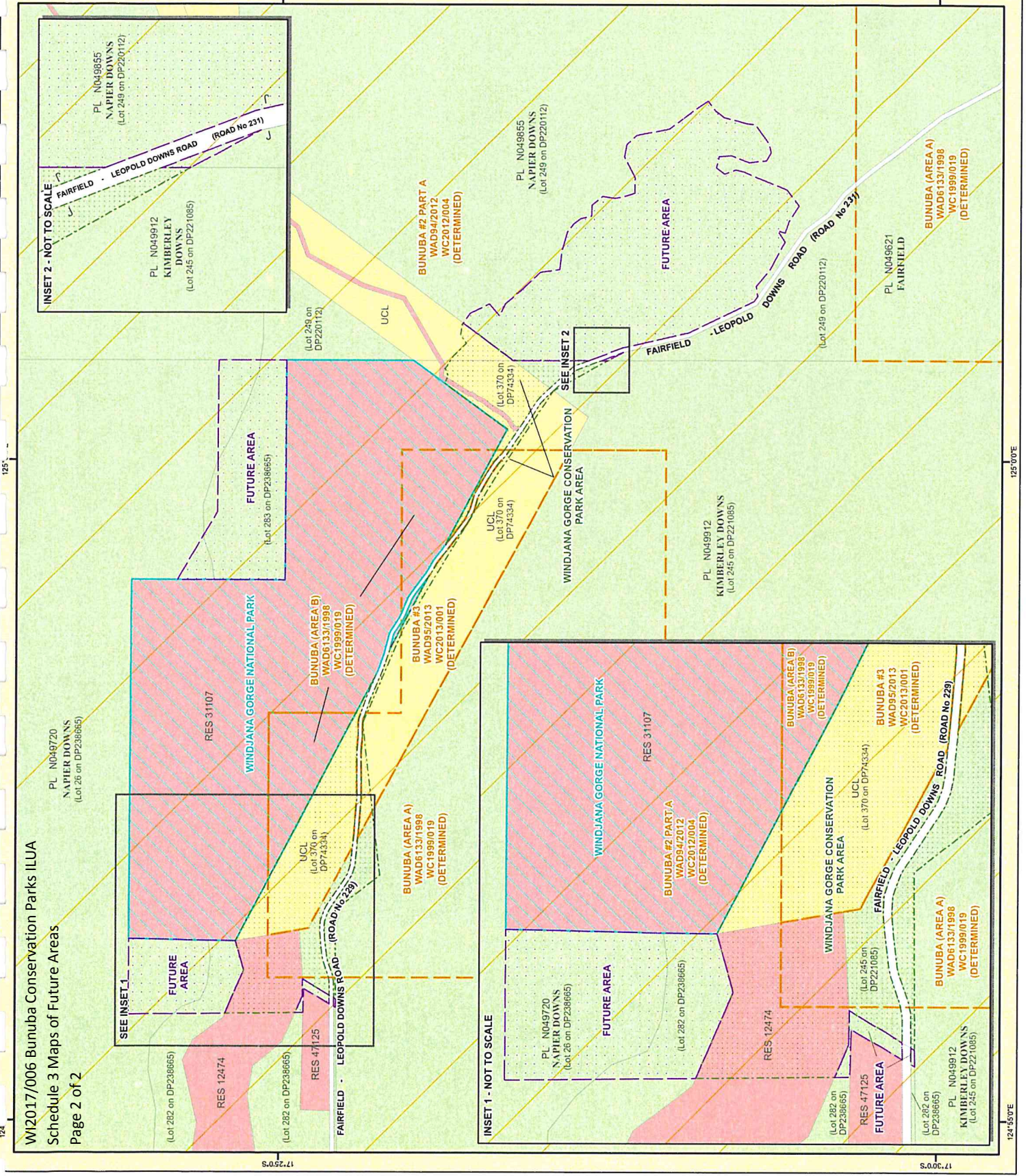
DATA SOURCES

Cadastral and Tenure information sourced from Landgate WA on 28/10/2016. Windjana Gorge National Park, Windjana Gorge Conservation Park, Additional Area and Future Areas are shown as determined by the National Nature Trust (NNTT) and the National Nature Trust (NNTT) Use Agreement (LUA) between the Bunuba Aboriginal Corporation (BAC) and the National Nature Trust (NNTT) on 28/10/2016. The map shows the boundaries for the Future Areas only. The map is based on the data as shown on the cadastral database only. Spatial accuracy of watermarks is variable. Distances are shown as straight line distances. Local Authorities terminate at Low Water Mark (LWM) unless otherwise specified. Pastoral Leases terminate at High Water Mark (HWM) unless otherwise specified. The map is based on the data as shown on the cadastral database only. Bay and Island names sourced from © Commonwealth of Australia (Geoscience Australia) 2008. Limit of coastal waters based on AHB data, released 2011.



GRAPHIC SERVICES
PRODUCED: 13/01/2017

Street address: 1 Midland Square, Midland, WA 6056
Postal address: PO Box 2222, Midland, WA 6056
email: rts@landgate.wa.gov.au
Internet: www.landgate.wa.gov.au



SEE INSET 1

INSET 1 - NOT TO SCALE

INSET 2 - NOT TO SCALE

PL N049855
NAPIER DOWNS
(Lot 249 on DP220112)

PL N049912
KIMBERLEY DOWNS
(Lot 245 on DP221085)

FAIRFIELD - LEOPOLD DOWNS ROAD (ROAD No 231)

SEE INSET 2

S.00C.41

S.05Z.41